


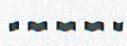

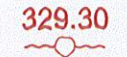


LEGENDE Planche n°14

-  Zone 1
-  Zone 2
-  Zone 3
-  Limite de la zone d'étude
-  Limite communale
-  329.30 Cote des plus hautes eaux (Réf. crue centennale)

Echelle : 1/5 000°

